

MEMORANDUM

To: USACE Colonel Brandon L. Bowman, Major Cory Bell, Richard McMillen, SFWMD Governing Board,
Executive Director Drew Bartlett, Jennifer Reynolds, DEP Secretary Alexis Lambert

From: Periodic Scientists Conference Call Participants
Kevin Godsea & Avery Renshaw - J.N. "Ding" Darling National Wildlife Refuge (NWR) Complex
Holly Milbrandt & Dana Dettmar - City of Sanibel
Allie Pecenka, Rick Bartleson PhD & Matt DePaolis- Sanibel-Captiva Conservation Foundation
With contributions from Harry Phillips & Maya Robert PhD- City of Cape Coral

Subject: Caloosahatchee & Estuary Conditions Report

Reporting Period: **May 5- 11, 2026**

This report provides a scientific assessment of Caloosahatchee River and Estuary conditions and how these conditions affect the health, productivity, and function of the system.

Caloosahatchee Conditions Summary: Flow to the Caloosahatchee Estuary had a 7-day average of **203 cfs** at **S-79** with a 7-day average of **786 cfs** coming from the lake at **S-77**. **The 14-day moving average flow at S-79 was 349 cfs** and has been **below the optimum flow envelope** (<750 cfs; RECOVER 2020) for **19 days**. **The 14-day moving average flow at S-77 was 724 cfs**.

Recommendation: Given the onset of oyster spawning in the CRE, maintaining flows within the optimum flow envelope (750- 2,100 cfs) at S-79 is essential to ensure required salinity levels are met for spawning success. Flows at S-79 have fallen below the optimum flow envelope, with 14- day average flows for **183 of the past 198 days** falling below the optimum level. Additionally, as [cited by the SFWMD](#), the lake stage is projected to remain in Zone D3 for the next 2 months. While basin runoff remains insufficient to maintain optimum flows, the release of supplemental flows to maintain a targeted steady release between 750- 2,100 cfs at S-79 will protect the salinity gradients required for oyster spawning and tape grass habitat in the CRE.

USACE Action: On May 03, the daily average Lake Okeechobee stage was 10.30 feet NAVD88 (11.60 feet NGVD29), which placed it within the lower portion of Zone D (Zone D3 of the PA25 simulation) of the Lake Okeechobee System Operating Manual (LOSOM). Lake stage decreased by 0.18 feet over the preceding 7-day period. ENSO-neutral is favored through April-June. The District will continue to monitor conditions in the estuaries, as well as the systemwide conditions. Normal Lake Operations continue pursuant to the considerations in LOSOM as informed by PA25. It is recommended that flow targets for the Caloosahatchee Estuary should rely on basin flows to ensure the delivery of the Minimum Flow and Level, but use Lake Okeechobee flows from S-77 to ensure S-79 flows remain above a targeted steady release of 350 cfs; flow targets for the St. Lucie Estuary and Lake Worth Lagoon should remain at 0 cfs consistent with Normal Operations within Zone D.

Lake Flows: In the past 7 days the total outflow from Lake Okeechobee was **37,248 AF** with **11,821 AF** to the Caloosahatchee through **S-77**, **-14 AF** to the St. Lucie canal through **S-308** and **25,441 AF** to the EAA through **S-351**, **S-352**, and **S-354**. The total net inflow to the Lake was **3,405 AF** from Fisheating Creek, S-71, S-72, S-84s, S-65EX, and S-65EX1. Water conservation areas received flows of **20 AF**, **-231 AF**, and **1,364 AF** at **WCA1**, **WCA2**, and **WCA3**, respectively. Everglades National Park received **0 AF**.

*Data missing from S-310 and L-8 from 5/5- 5/11, S-80 from 5/10- 5/11 and ENP from 5/7- 5/8.

Lake Level: 11.38 ft (Zone D3)

Last Week: 11.60 ft

Last Year: 11.01 ft

7-Day Lake Recession Rate: -0.22 ft/ wk.

Lake Okeechobee Inflow: 269 cfs

Lake Okeechobee Outflow: 3,077 cfs

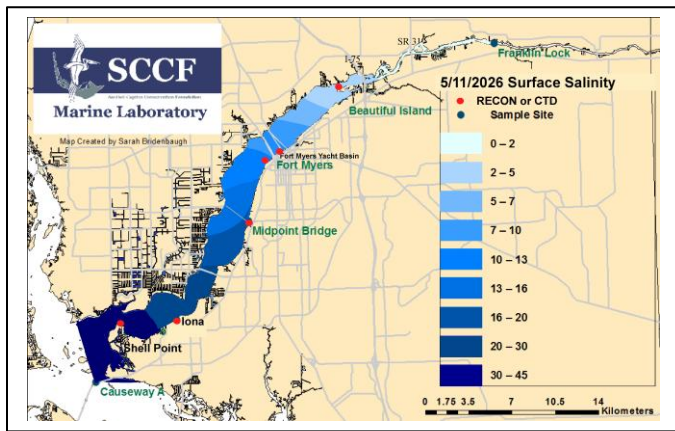
Weekly Rainfall Total: WP Franklin: 0.00"

Ortona: 0.00"

Julian Keen Jr.: 0.00"

Red Tide: On 5/8/26, the red tide organism, *Karenia brevis*, was observed at **background concentrations** in three samples from Northwest Florida and one sample from Southwest Florida, from Sarasota County.

Cyanobacteria Status: On 5/4/26, sampling for cyanobacteria by the Lee County Environmental Lab reported **abundant** concentrations of *Microcystis* at the **Alva Boat Ramp**, appearing as streaks with accumulation and **abundant** concentrations of *Microcystis*, *Dolichospermum*, *Aphanizomenon* and cyano filaments **upstream of the Franklin Locks**, appearing as streaks with accumulation and clumps. *Microcystis*, *Dolichospermum* and cyano filaments were **moderately abundant** at the **Davis Boat Ramp**, appearing as streaks.



Site	Light Penetration		Turbidity	Target Values
	25% Iz	Target Values		
	meters		NTU	
Fort Myers	1.1	> 1	2.2	< 18
Shell Point	2.0	>2.2	1.1	< 18
Causeway	4.2	> 2.2	2.2	< 5

25% Iz is the depth (z) where irradiance (I) is 25% of surface irradiance. Target values indicate the depth of light penetration needed for healthy seagrass.

Upper Estuary Conditions: The 30-day moving average surface salinity at the Fort Myers Yacht Basin has been over 10 psu for 158 days and was 15 psu, above the suitable range for tape grass. The weekly average was 17 psu.

Lower Estuary Conditions: The weekly average salinity at the Shell Point RECON was 33 psu, in the optimal range for seagrass but above optimal for oysters.

Water Quality Conditions:

Monitor Site	Salinity (psu) ^a [previous week]	Diss O ₂ (mg/L) ^b	FDOM (qsde) ^c	Chlorophyll (µg/L) ^d	Temperature (°F)
Beautiful Island	6.4 – 10 [7.5 – 11]	----	105	7.5	81.3- 92.3
Fort Myers Yacht Basin	13 - 20 [13 - 18]	3.7 - 6.8	65	3.8	77.9 – 85.3
Shell Point	29- 36 [28- 36]	3.9 - 6.9	20	1.0	79.2 – 84.4
McIntyre Creek	35.0 – 36.1 [34.8 – 35.8]	2.6 – 9.4	11.7 – 21.9	0.8 – 2.4	78.3 – 90.3
Tarpon Bay	35.1 – 36.3 [34.9 – 36.6]	4.6 – 8.3	10.2 – 24.9	0.9 – 2.0	79.0 – 88.9
Wulfert Flats	34.5 – 35.7 [34.2 – 35.2]	3.2 – 9.0	----	3.8 – 11.1	78.3 – 90.5

Red values are outside of the preferred range.

^a Salinity target values: BI < 5, FM < 10, SP = 10 – 30

^b Dissolved O₂ target values: all sites > 4

^c FDOM target values: BI < 70, FM < 70, SP < 11

^d Chlorophyll target values: BI < 11, FM < 11, SP < 11

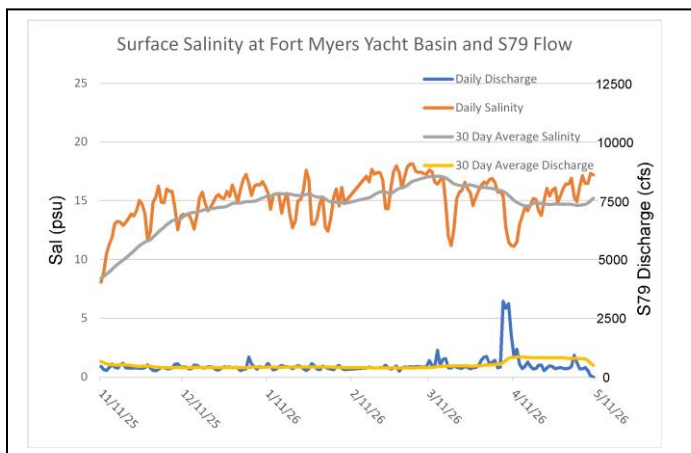
^f Temperature target values: < 90

^s Single sonde lower and surface layer or surface grab lab measurement

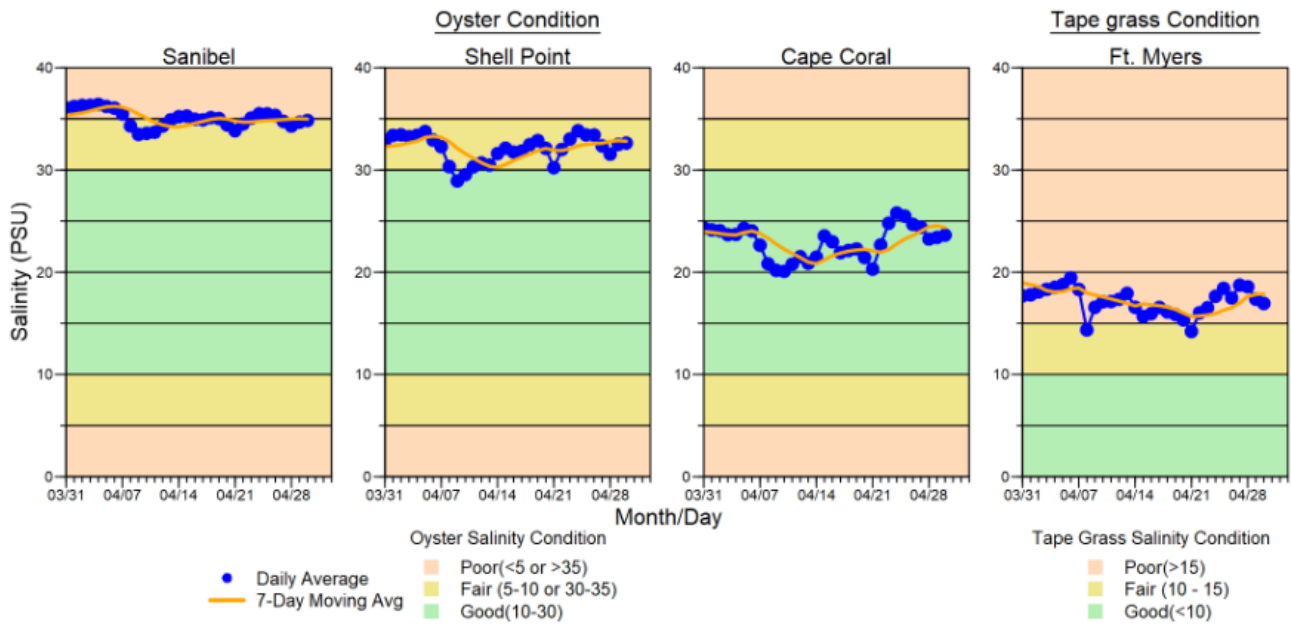
ND: no data

Wildlife Impacts: In the past week, the CROW wildlife hospital on Sanibel admitted 0 patients for suspected red tide/toxicosis.

Shellfish Advisory: Shellfish harvest area #6212 (Pine Island Sound Section 1); Aquaculture Lease and Public Reef is OPEN by the Florida Department of Agriculture and Consumer Services (FDACS). SHA #6222 (North Matlacha Pass) and SHA #6232 (South Matlacha Pass) are also OPEN.



USACE Daily Reports			
Date	S79 Flow (cfs)	S78 Flow (cfs)	S77 Flow (cfs)
5/5/26	352	346	716
5/6/26	343	340	871
5/7/26	406	278	981
5/8/26	266	54	978
5/9/26	52	0	300
5/10/26	0	0	858
5/11/26	0	0	800
7-day avg	203	145	786



Daily average bottom salinity data for the last 14-days from sampling locations within the tidal Caloosahatchee River Estuary relative to oyster health (Sanibel, Shell Point and Cape Coral) and tape grass (*Vallisneria americana*) health (Ft. Myers only) conditions.



Water clarity at Lighthouse Beach Park on 5-11-26 at 2:46 PM on a falling tide (1.4 ft).