

MEMORANDUM

To: USACE Colonel Brandon L. Bowman, Major Cory Bell, Richard McMillen, SFWMD Governing Board, Executive Director Drew Bartlett, Jennifer Reynolds, Lawrence Glenn, DEP Secretary Alexis Lambert

From: Periodic Scientists Conference Call Participants
Kevin Godsea & Avery Renshaw - J.N. "Ding" Darling National Wildlife Refuge (NWR) Complex
Holly Milbrandt & Dana Dettmar - City of Sanibel
Allie Pecenka, Rick Bartleson PhD & Matt Depaolis- Sanibel-Captiva Conservation Foundation

Subject: Caloosahatchee & Estuary Conditions Report

Reporting Period: **April 1- 7, 2025**

This report provides a scientific assessment of Caloosahatchee River and Estuary conditions and how these conditions affect the health, productivity, and function of the system.

Caloosahatchee Conditions Summary: Flow to the Caloosahatchee Estuary had a 7-day average of **1,518 cfs** at **S-79** with a 7-day average of **1,535 cfs** (100%) coming from the lake at **S-77**. **The 14-day moving average flow at S-79 was 1,482 cfs** and has been in the **optimum flow envelope** (750- 2,100 cfs; RECOVER 2020) for **27 days**. **The 14-day moving average flow at S-77 was 1,521 cfs**.

Recommendation: We ask the USACE to structure releases to the Caloosahatchee to maintain average daily salinities within the RECOVER 2020 optimum salinity envelopes for oysters (10–25 psu), shoal grass (15-45 psu), and tape grass (0-9 psu). In addition to maintaining appropriate salinities throughout the river & estuary, these flows will allow for the continued recession of Lake Okeechobee, furthering the goals outlined in lake recovery operations.

USACE Action: Lake Okeechobee stage is in the lower portion of Zone D (Zone D3 of the PA25 simulation) of the LOSOM regulation schedule. The current climate outlook is for La Niña and ENSO-neutral is favored to develop in April. The District has been monitoring conditions in the estuaries given the initiation of the spawning season. As such, the District recommends that USACE should continue non-harmful Recovery Operations for Lake Okeechobee as described in LOSOM. It is recommended that flow targets for the Caloosahatchee Estuary should be 1,400 cfs, flow targets for the St. Lucie Estuary should remain at 0 cfs, and the flow target for the Lake Worth Lagoon should remain at 0 cfs. The District will continue to monitor water supply conditions throughout the system as the dry season progresses to assess if further reductions are warranted. The USACE should continue to track Red Tide and Blue Green Algae conditions, and should conditions change during this operational period, the USACE should look to reassess releases as needed.

Lake Flows: In the past 7 days the total outflow from Lake Okeechobee was **46,702 AF** with **21,337 AF** to the Caloosahatchee through **S-77**, **-397 AF** to the St. Lucie canal through **S-308** and **25,762 AF** to the EAA through **S-351**, **S-352**, and **S-354**. The total net inflow to the Lake was **3,893 AF** from Fisheating Creek, S-71, S-72, S-84s, S-65EX, and S-65EX1. Water conservation areas received flows of **3,245 AF**, **192 AF**, and **6,079 AF** at **WCA1**, **WCA2**, and **WCA3**, respectively. Everglades National Park received **545 AF**.

*Data missing from S-310 and L-8 from 4/1/25- 4/7/25 and from S-80 on 4/3/25.

Lake Level: 12.39 (Zone D3)

Last Week: 12.56 ft

Last Year: 15.05

7-Day Lake Recession Rate: -0.17 ft/week

Lake Okeechobee Inflow: 243 cfs

Lake Okeechobee Outflow: 4,064 cfs

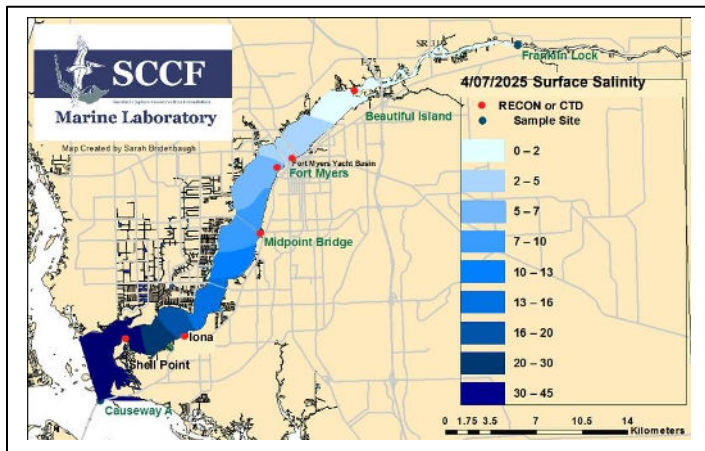
Weekly Rainfall Total: WP Franklin: 0.52"

Ortona: 0.38"

Moore Haven: 0.00"

Cyanobacteria Status: On 4/7/25, sampling for cyanobacteria by the Lee County Environmental Lab reported **sparse specks** of *Microcystis* **upstream of the Franklin Locks**.

Red Tide: On 4/4/25, the FWC reported that the red tide organism, *Karenia brevis*, was **not observed** in samples collected statewide over the past week.



Light Penetration				
Site	25% Iz meters	Target Values	Turbidity NTU	Target Values
Beautiful Is	0.9	> 1	4.2	< 18
Shell Point	1.4	>2.2	8.0	< 18
Causeway	2.5	> 2.2	11.0	< 5

25% Iz is the depth (z) where irradiance (I) is 25% of surface irradiance. Target values indicate the depth of light penetration needed for healthy seagrass.

Upper Estuary Conditions: The 30-day average surface salinity at the Fort Myers Yacht Basin was 2.7 psu, in the range for tape grass.

Lower Estuary Conditions: The weekly average salinity at the Shell Point RECON was 31 psu, in the optimal range for seagrass but above optimal for oysters.

Water Quality Conditions:

Monitor Site	Salinity (psu) ^a [previous week]	Diss O ₂ (mg/L) ^b	FDOM (qsde) ^c	Chlorophyll (µg/L) ^d	Temperature (°F)
Beautiful Island	0.3 – 1.0 [0.3-1.7]	3.1 – 7.0	120	7.5	80.4 – 85.6
Fort Myers Yacht Basin	1.9 - 6.2 [0.9 - 6.3]	ND	ND	ND	79.2 – 83.2
Shell Point	20 - 35 [16 - 34]	4.6 – 6.9	40	2.1	75.9 – 82.3
McIntyre Creek	33.0 – 35.8 [30.8 – 33.5]	2.2 – 6.2	11.3 – 40.8	0.8 – 1.8	77.6 – 83.2
Tarpon Bay	32.6 – 35.9 [30.6 – 35.1]	3.8 – 7.8	3.1 – 18.9	0.6 – 1.9	77.8 – 82.2
Wulfert Flats	32.8 – 35.8 [31.6 – 34.5]	3.4 – 8.5	-----	1.4 – 9.8	78.3 – 83.3

Red values are outside of the preferred range.

^a Salinity target values: BI < 5, FM < 10, SP = 10 – 30

^b Dissolved O₂ target values: all sites > 4

^c FDOM target values: BI < 70, FM < 70, SP < 11

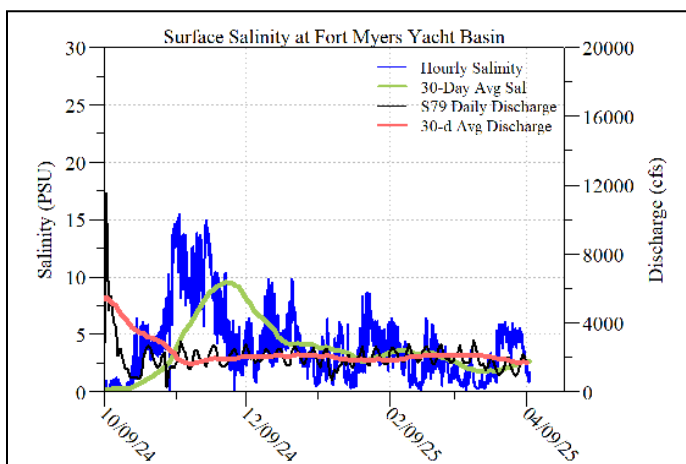
^d Chlorophyll target values: BI < 11, FM < 11, SP < 11

^f Temperature target values: < 90

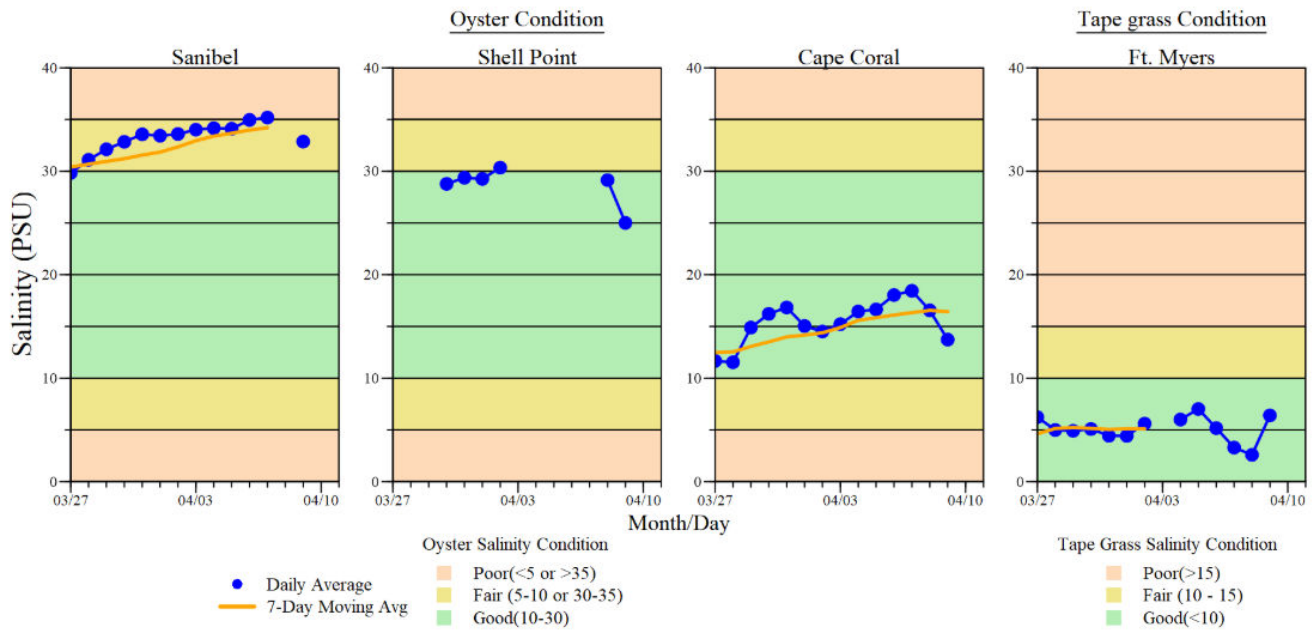
^s Single sonde lower and surface layer or surface grab lab measurement
ND: no data

Wildlife Impacts: In the past week, the CROW wildlife hospital on Sanibel admitted **3 patients** with suspected red tide/toxicosis: 1 adult royal tern (still in care), 1 adult osprey (still in care) and 1 juvenile brown pelican (deceased).

Shellfish Advisory: Shellfish harvest area #6212 (Pine Island Sound Section 1; Aquaculture Lease and Public Reef) is **OPEN** by the Florida Department of Agriculture and Consumer Services (FDACS) as of 4/3/25. SHA #6222 (North Matlacha Pass) is **OPEN** but **CLOSES** at sunset as of 4/9/25, as a precautionary measure due to a Pseudo-nitzschia Bloom. SHA #6232 (South Matlacha Pass) is **OPEN** as of 3/21/25.



ACOE Daily Reports			
Date	S79 Flow (cfs)	S78 Flow (cfs)	S77 Flow (cfs)
4/1/25	2026	1459	2004
4/2/25	1480	997	1710
4/3/25	1130	876	1125
4/4/25	923	516	990
4/5/25	1151	796	1117
4/6/25	1721	1388	1796
4/7/25	2198	1607	2002
7-day avg	1518	1091	1535



Daily average bottom salinity data for the last 14-days from sampling locations within the tidal Caloosahatchee River Estuary relative to oyster health (Sanibel, Shell Point and Cape Coral) and tape grass (*Vallisneria americana*) health (Ft. Myers only) conditions.

*Ft. Myers sensor is in the lower strata