

MEMORANDUM

To: USACE Colonel Brandon L. Bowman, Major Cory Bell, Richard McMillen, SFWMD Governing Board,
Executive Director Drew Bartlett, Jennifer Reynolds, Lawrence Glenn, DEP Secretary Shawn Hamilton

From: Periodic Scientists Conference Call Participants
Kevin Godsea & Avery Renshaw - J.N. "Ding" Darling National Wildlife Refuge (NWR) Complex
Holly Milbrandt & Dana Dettmar - City of Sanibel
Harry Phillips & Maya Robert - City of Cape Coral
Allie Pecenka, Rick Bartleson PhD & Matt Depaolis- Sanibel-Captiva Conservation Foundation
In coordination with Lee County

Subject: Caloosahatchee & Estuary Conditions Report

Reporting Period: **October 22- 28, 2024**

This report provides a scientific assessment of Caloosahatchee River and Estuary conditions and how these conditions affect the health, productivity, and function of the system.

Caloosahatchee Conditions Summary: Flow to the Caloosahatchee Estuary had a 7-day average of **1,531 cfs** at **S-79** with a 7-day average of **782 cfs (51%)** coming from the lake at **S-77**. **The 14-day moving average flow at S-79 is 1,551 cfs** and has been in the **optimum flow envelope** (750- 2,100 cfs; RECOVER 2020) for **4 days** after **47 days** in the **damaging flow envelope** (>2,600 cfs). **The 14-day moving average flow at S-77 was 391 cfs.**

Recommendation: We ask the USACE to structure pulsed releases to the CRE in a format that will benefit the ecology of the ecosystems and align with RECOVER 2020 optimum flow targets of 750- 2,100 cfs measured at S-79. We also ask that the USACE continue to monitor the proximity of active algal blooms to Southwest Florida in their decision-making processes, as we are entering a season conducive to red tide and harmful algal blooms.

USACE Action: Lake Okeechobee stage is in the upper third of Zone D (Zone D1 of the PA25 simulation) of the LOSOM regulation schedule, above the ecological envelope. The current climate outlook is for ENSO-neutral with La Niña favored to develop during September-November (ENSO- increased likelihood of below normal dry season rainfall north of the Lake). The District recommends USACE implements a non-harmful release from Lake Okeechobee to the Caloosahatchee Estuary with an average discharge of 2,000 cfs (7-day pulse) as measured at the S-79 structure, zero lake releases to the St. Lucie Estuary and zero lake releases to the Lake Worth Lagoon. The USACE should continue to track Red Tide and Blue Green Algae conditions, and should conditions change during this operational period, the USACE should look to reassess releases as needed.

Lake Flows: In the past 7 days the total outflow from Lake Okeechobee was **14,541 AF** with **10,909 AF** to the Caloosahatchee through **S-77**, **46 AF** to the St. Lucie canal through **S-308** and **3,586 AF** to the EAA through **S-351**, **S-352**, and **S-354**. The total net inflow to the Lake was **49,182 AF** (**49,182 AF** from Fisheating Creek, S-71, S-72, S-84s, S-65EX, and S-65EX1). Water conservation areas received flows of **934 AF**, **3,728 AF**, and **2,928 AF** at **WCA1**, **WCA2**, and **WCA3**, respectively. Everglades National Park received **43,107 AF**.

*Data missing for S-78 from 10/22-10/26 & 10/28, for S-351, S-352 and S-354 from 10/27- 10/28, for L-8 from 10/22- 10/28 and for Istokpoga, S-65E, S-65EX1 and 'pump inflows' from 10/26- 10/28.

Lake Level: 16.12 ft (Zone D1)

Last Week: 16.03 ft

Last Year: 16.22 ft

7-Day Lake Recession Rate: +0.09 ft/week

Lake Okeechobee Inflow: 286 cfs

Lake Okeechobee Outflow: 1,655 cfs

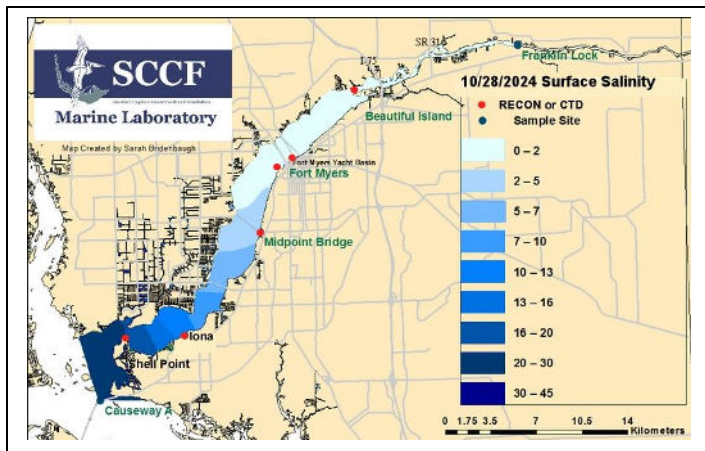
Weekly Rainfall Total: WP Franklin: 0.00"

Ortona: 0.00"

Moore Haven: 0.00"

Cyanobacteria Status: On 10/28/24, sampling for cyanobacteria by the Lee County Environmental Lab reported no visible cyanobacteria across all sites.

Red Tide: On 10/18/24, the FWC reported that the red tide organism, *Karenia brevis*, was detected in **49 samples from Southwest Florida** over the past week. *K. brevis* was observed at background to high concentrations in and offshore of Pinellas County, background to low concentrations in and offshore of Hillsborough County, background to medium concentrations in and offshore of both Manatee and Sarasota counties, and **very low concentrations in Lee County**.



Light Penetration				
Site	25% Iz	Target Values	Turbidity	Target Values
	meters		NTU	
Beautiful Is	0.6	> 1	2.0	< 18
Shell Point	1.4	>2.2	2.3	< 18
Causeway	2.7	> 2.2	2.5	< 5

25% Iz is the depth (z) where irradiance (I) is 25% of surface irradiance. Target values indicate the depth of light penetration needed for healthy seagrass.

Upper Estuary Conditions: The data for the 30-day average surface salinity at the Fort Myers Yacht Basin was not available.

Lower Estuary Conditions: The salinity at Shell Point RECON was as low as 5.5 psu. The weekly average was 21 psu, in the optimal range for oysters but below optimal for seagrass. Diatoms were abundant in water samples around Sanibel and no *Karenia* were found in nearshore SCCF samples.

Water Quality Conditions:

Monitor Site	Salinity (psu) ^a [previous week]	Diss O ₂ (mg/L) ^b	FDOM (qsde) ^c	Chlorophyll (µg/L) ^d	Temperature (°F)
Beautiful Island	0.2 – 0.6 [0.2 – 0.2]	4.6 – 5.9	185	7.6	77.4 – 84.9
Fort Myers Yacht Basin	[ND]	ND	ND	ND	ND
Shell Point	13 – 29 [ND]	5.0 – 7.6	100	4.0	73.4 - 79.7
McIntyre Creek	[ND]	ND	75.1 - 104.5	3.8 - 52.5	ND
Tarpon Bay	20.5 - 27.3 [19.8 - 26.0]	4.5 – 7.5	48.2 – 81.1	2.7 – 5.0	75.5 – 81.6
Wulfert Flats	[ND]	ND	ND	ND	ND

Red values are outside of the preferred range.

^a Salinity target values: BI < 5, FM < 10, SP = 10 – 30

^b Dissolved O₂ target values: all sites > 4

^c FDOM target values: BI < 70, FM < 70, SP < 11

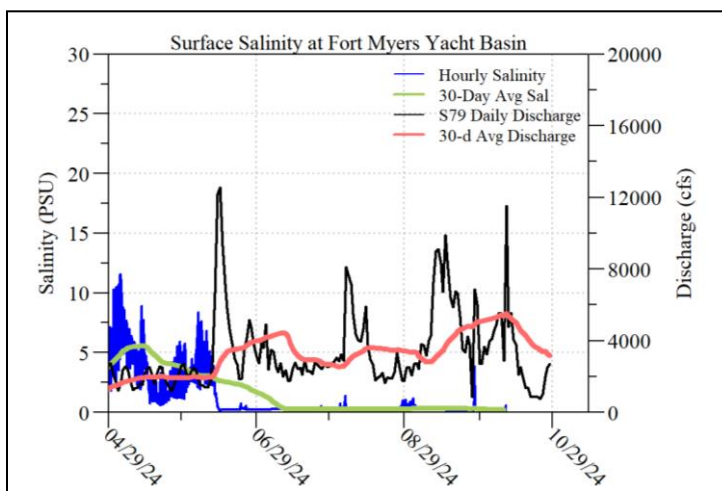
^d Chlorophyll target values: BI < 11, FM < 11, SP < 11

^e Temperature target values: < 90

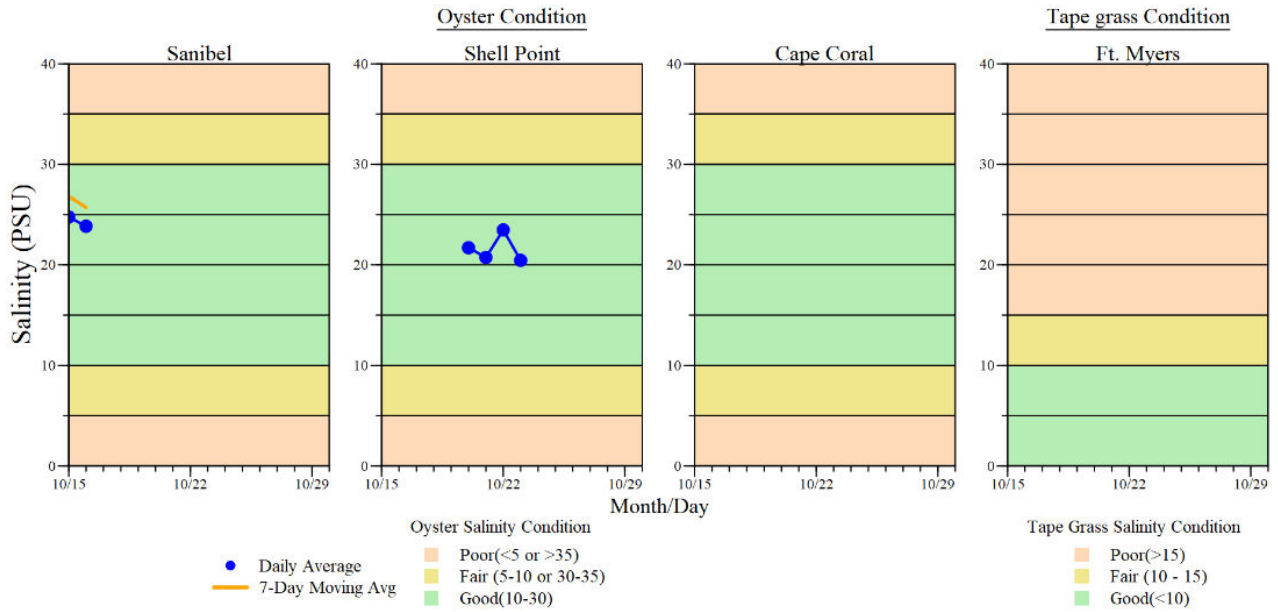
^f Single sonde lower and surface layer or surface grab lab measurement

Wildlife Impacts: In the past week, the CROW wildlife hospital on Sanibel admitted 4 patients with suspected red tide/toxicosis: 1 adult anhinga (deceased), 1 adult laughing gull (deceased), 1 adult white ibis (released) and 1 adult white ibis (still in care).

Shellfish Advisory: Shellfish harvest area #6212 (Pine Island Sound Section 1; Aquaculture Lease and Public Reef), SHA #6222 (Pine Island Sound Sec. 2) and SHA #6232 (Pine Island Sound Sec. 3) are **CLOSED** by the Florida Department of Agriculture and Consumer Services (FDACS) as of 9/27/24 due to Hurricane Helene.



ACOE Daily Reports			
Date	S79 Flow (cfs)	S78 Flow (cfs)	S77 Flow (cfs)
10/22/24	854	NR	0
10/23/24	862	0	0
10/24/24	752	NR	0
10/25/24	1044	NR	0
10/26/24	2006	NR	1794
10/27/24	2496	1401	1655
10/28/24	2705	1518	2028
7-day avg	1531	973	782



Daily average bottom salinity data for the last 14-days from sampling locations within the tidal Caloosahatchee River Estuary relative to oyster health (Sanibel, Shell Point and Cape Coral) and tape grass (*Vallisneria americana*) health (Ft. Myers only) conditions.

*Ft. Myers sensor is in the lower strata



Water clarity at Lighthouse Beach Park on 10/28 at 1:06 PM on a falling tide (1.8 ft).